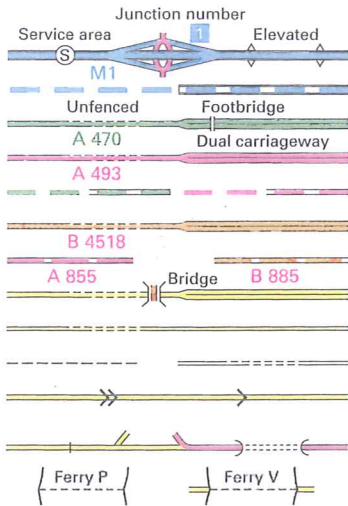


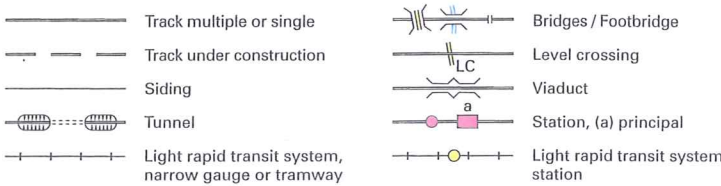
## ROADS AND PATHS



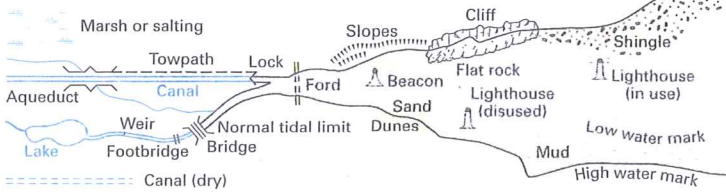
## Not necessarily rights of way

- Motorway (dual carriageway)
- Motorway under construction
- Primary Route
- Main road
- Primary Route / Main road under construction
- Secondary road
- Narrow road with passing places
- Road generally more than 4m wide
- Road generally less than 4m wide
- Path / Other road, drive or track
- Gradient: 20% (1 in 5) and steeper, 14% (1 in 7) to 20% (1 in 5)
- Gates / Road Tunnel
- Ferry (passenger) / Ferry (vehicle)

## RAILWAYS

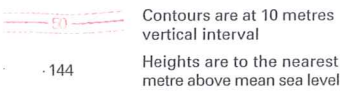


## WATER FEATURES



## HEIGHTS

1 metre = 3.2808 feet



Contours are at 10 metres vertical interval

Heights are to the nearest metre above mean sea level

Where two heights are shown near to a triangulation pillar, the first height is to its base and the second (in brackets) to the highest natural point of the hill

## ROCK FEATURES



## PUBLIC RIGHTS OF WAY

Not shown on maps of Scotland

- Footpath
- Road used as a public path
- Bridleway
- Byway open to all traffic

The symbols show the defined route so far as the scale of mapping will allow.

The representation on this map of any other road, track or path is no evidence of the existence of a right of way

**Danger Area** Firing and Test Ranges in the area. Danger! Observe warning notices.

## BOUNDARIES

- National
- District
- County, Unitary Authority, Metropolitan District or London Borough
- National Park

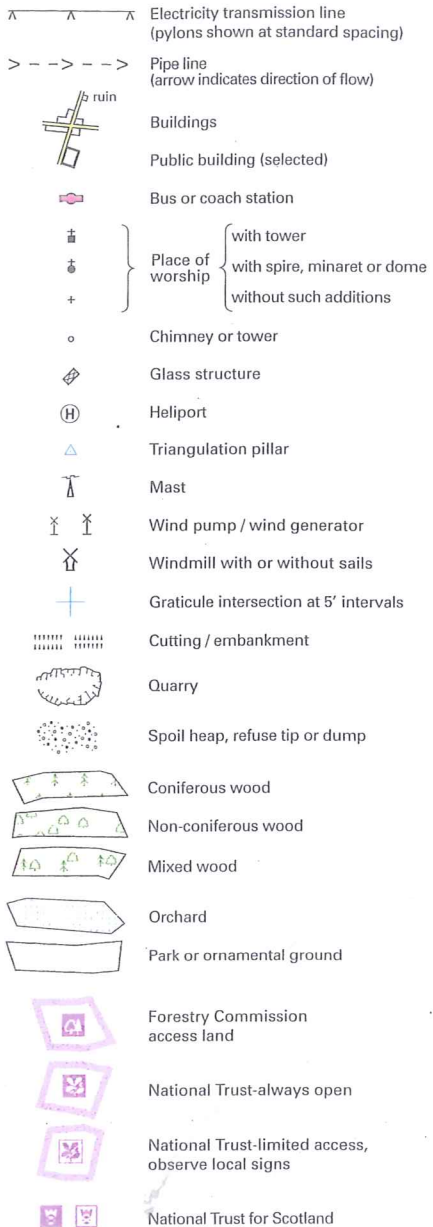
## OTHER PUBLIC ACCESS

- Other route with public access (not normally shown in urban areas). Alignments are based on the best information available. These routes are not shown on maps of Scotland.
- National/Regional Cycle Network
- Surfaced cycle route
- National Cycle Network number
- Regional Cycle Network number
- National Trail, European Long Distance Route, Long Distance Route, selected Recreational Routes

## ANTIQUITIES

- Site of monument
- Stone monument
- Battlefield (with date)
- Visible earthwork
- VILLA Roman
- Non-Roman

## LAND FEATURES



## TOURIST INFORMATION

- Camp site
- Caravan site
- Garden
- Golf course or links
- Information centre, all year / seasonal
- Nature reserve
- Parking, Park and ride, all year / seasonal
- Picnic site
- Selected places of tourist interest
- Telephone, public / motoring organisation
- Viewpoint
- Visitor centre
- Walks / Trails
- Youth hostel

## ABBREVIATIONS

- CG Cattle grid
- CH Clubhouse
- MP Milepost
- MS Milestone
- P Post office
- PC Public convenience (in rural areas)
- PH Public house
- TH Town Hall, Guildhall or equivalent